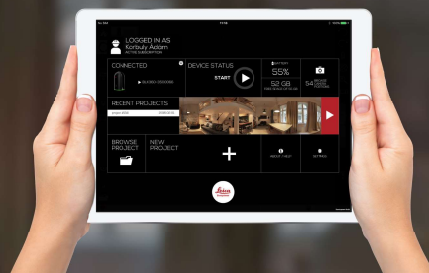


# LEICA BLK360 APP

Unlock the full potential of your BLK360 imaging scanner...  
... extend its capacity to process all data you need right on-site.

Powered by

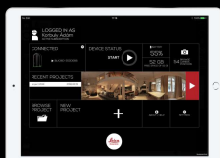


## ABOUT

Use the BLK360 application to make a complex building survey with Augmented Reality UI elements. Control BLK360's scan settings and operate your device remotely to make a 360 panoramic image of your location.

## INSTANT DATA PROCESSING ON-SITE

### BASIC FUNCTIONS



TRY IT NOW



#### 360-DEGREE PANORAMIC IMAGES

Do a full-dome scan and generate a spherical image with all the details you need to make accurate surveys. It takes less than 3 minutes. Control the scanning resolution according to your needs.



#### ANNOTATIONS AND LABELS WITH PHOTOS AND VOICE RECORDINGS

Create detailed documentation about your project: add labels containing photos and voice memos in a virtual environment or use freehand annotations – it's a unique solution to document every detail.



#### PROJECT SAVING FROM IPAD

Save your projects right from your iPad with a simple tap. It gives you extra mobility and portability. Download your data with direct Wi-Fi transfer from your iPad.



#### E57 EXPORT

Export point cloud data provided by BLK360 in the industry standard E57 format – making it available for use in other applications without the need of reformatting or any other hassle along the way.



#### AUTOMATIC FIRMWARE UPDATE

Utilize all benefits of the latest product developments by automatic firmware updates to your Leica BLK360.



#### ON-SITE & OFF-SITE DATA PROCESSING WITH ALL FUNCTIONALITY

Make measurements and process all data easily even after your iPad has been disconnected from the BLK360 hardware. All your data is safe and available for later use.

### EXTENDED FUNCTIONS (IN-APP PURCHASE)



#### DISTANCE MEASUREMENTS

Make distance measurements simply on your panoramic image with the highest accuracy. Measure every detail you need: wall lengths, surfaces, openings – every detail will be displayed live on your iPad screen.



#### CREATING FLOOR PLANS BASED ON PANORAMIC IMAGES

Make an accurate floor plan in minutes based on the point cloud data behind the panoramic images right on-site. Identify parts of the image as walls or openings and generate a plan of the layout automatically.



#### CAMERA RELOCATION

Take spherical images from different camera angles in the same room and merge them into a single floor plan to cover all the blind spots. Scanning huge locations accurately has never been faster. Behind the floor plan the location's point cloud will also be merged into one piece.



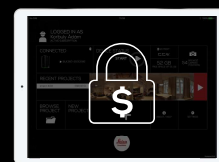
#### LOCATION MERGING (COMING SOON...)

Make detailed floor plans based on the point cloud and merge all the rooms through openings into a single cohesive project. The intuitive Drag & Drop interface makes your work quick and easy.



#### CAD EXPORT TO YOUR DESKTOP

Save and export your floor plan in a single package or separated into layers in the industry standard DXF file format directly from your iPad and continue your work on your desktop computer.



GET THE APP NOW!

Try the future's building survey technology today!



#### OTHER PAGES

About us  
Get the app  
Buy & register  
Product demo  
News

#### CONTACT US!

✉ info@blk360.com  
Contacts  
Terms of use  
Privacy policy

#### FOLLOW US!

